









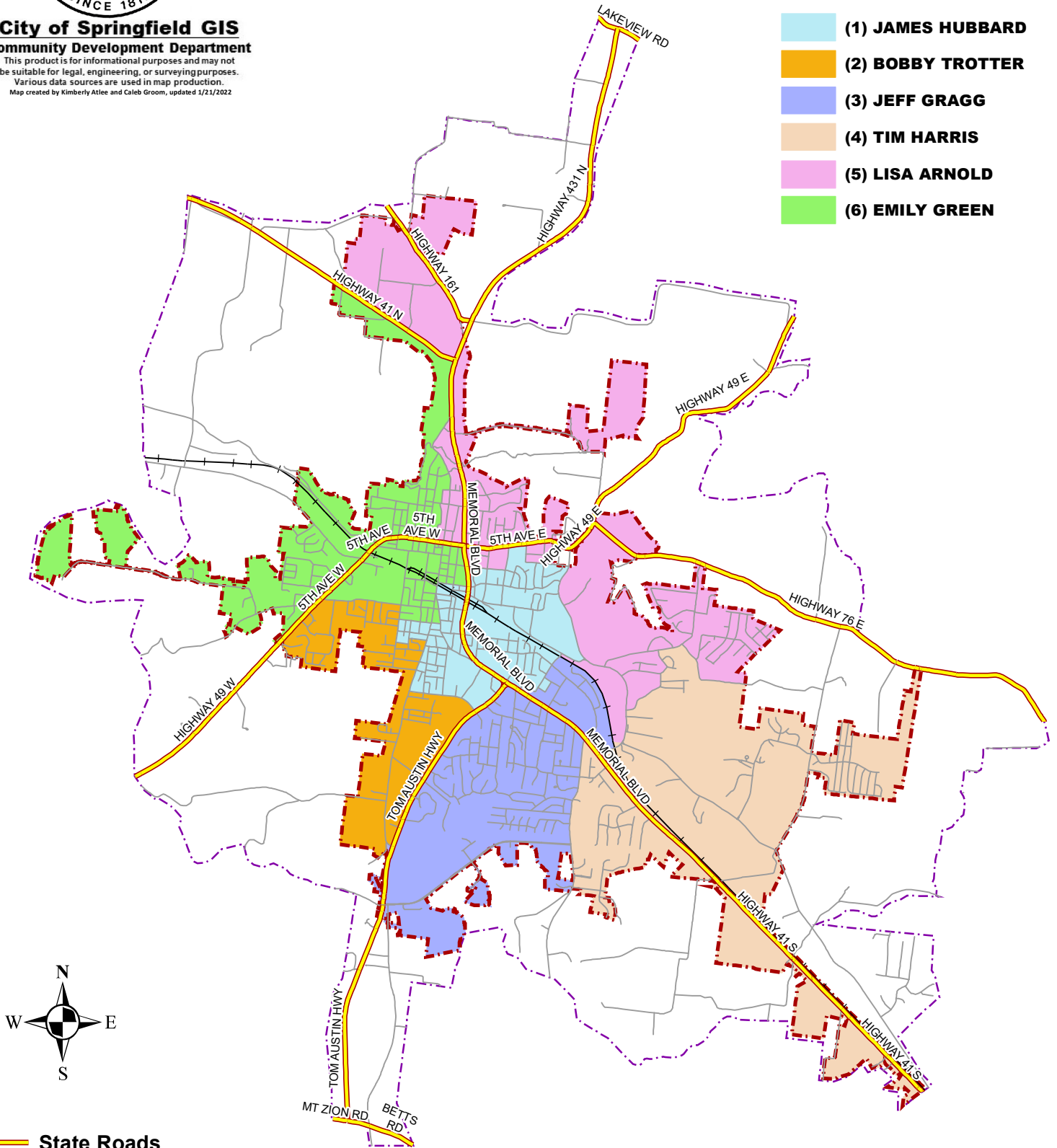
**City of Springfield GIS**  
**Community Development Department**

This product is for informational purposes and may not be suitable for legal, engineering, or surveying purposes. Various data sources are used in map production. Map created by Kimberly Atlee and Caleb Groom, updated 1/21/2022

# Mayor Ann Schneider

## Alderman Wards Based on 2020 census

-  (1) JAMES HUBBARD
-  (2) BOBBY TROTTER
-  (3) JEFF GRAGG
-  (4) TIM HARRIS
-  (5) LISA ARNOLD
-  (6) EMILY GREEN



-  State Roads
-  Local Roads
-  Railroad
-  City Limits
-  Urban Growth Boundary

